



HAL
open science

Projecting the Regional Climate Change for East-Central France: potential impacts on Burgundy forests

Damien Boulard, Thierry Castel

► **To cite this version:**

Damien Boulard, Thierry Castel. Projecting the Regional Climate Change for East-Central France: potential impacts on Burgundy forests. Conférence internationale "Faire face au changement climatique: la contribution de la science forestière", May 2012, Tours, France. 2012, 10.13140/RG.2.2.33370.13763 . hal-02166656

HAL Id: hal-02166656

<https://institut-agro-dijon.hal.science/hal-02166656>

Submitted on 27 Jun 2019

HAL is a multi-disciplinary open access archive for the deposit and dissemination of scientific research documents, whether they are published or not. The documents may come from teaching and research institutions in France or abroad, or from public or private research centers.

L'archive ouverte pluridisciplinaire **HAL**, est destinée au dépôt et à la diffusion de documents scientifiques de niveau recherche, publiés ou non, émanant des établissements d'enseignement et de recherche français ou étrangers, des laboratoires publics ou privés.

Projecting the Regional Climate Change for East-Central France:

Damien Boulard*, Thierry Castel**

* Centre de Recherches de Climatologie, UMR Biogéosciences, CNRS / Université de Bourgogne, Dijon, FRANCE.

** Département 2A2E, AgroSup 21000 Dijon
damien.boulard@u-bourgogne.fr

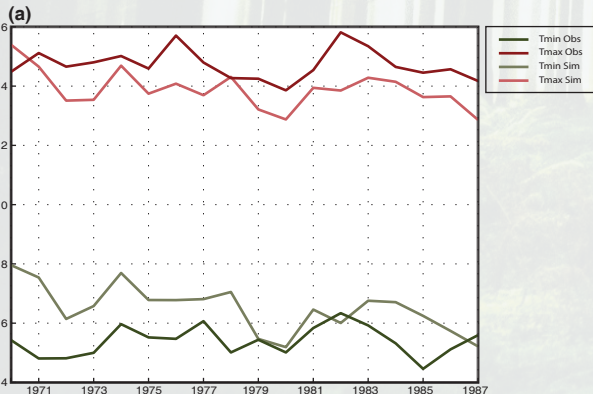
PROBLEMATICS

- Assess the capability of a current state-of-the-art RCM (Skamarock et al, 2008) in simulating regional effects of the climate change over Burgundy
- Quantify the performance and the biases related to the numerical downscaling of climate projections
- Assess potential climate impacts on Beech Forest on a simple surface temperature threshold

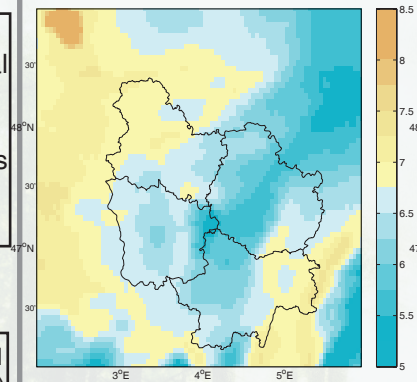
EXPERIMENTAL SETUP

- **WRF/ARW v3.0.1**, 7km horizontal resolution resampled at 5km, 28 levels, domain (45,89-48,505°N, 2,55-5,65°E)
- **Simulations:** Daily simulations from 1970 to 1987 and 2031 to 2048, after six-month spin-up.
- **Forcing Data:** AOGCM ARPEGE-CM3 simulations for SRES A2 scenario at 2,5° grid resolution, every 12h.
- **Physics parametrization** based on Xu et al. (2012) work: Kain-Fritsch convection, Yonsei Univ. PBL, Lin microphysics, Dudhia SW and RRTM LW radiation, NOAH Land Surface Model and U.S. Geological Survey land-Use/Land-Cover surface data (Loveland and Reed 2000);

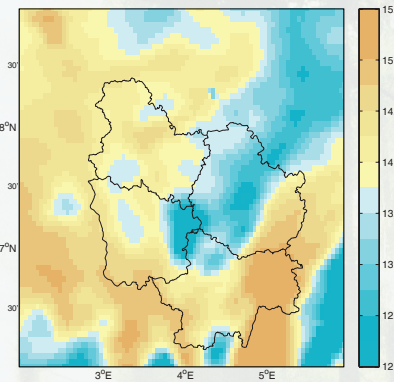
MEAN CLIMATE



(b) Tmin



(c) Tmax

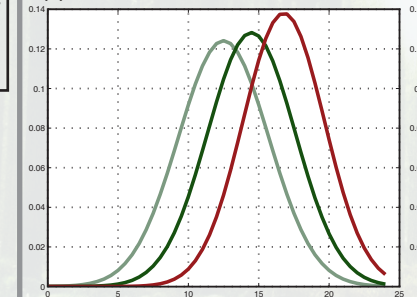


(a) Observed (Meteo-France stations) and simulated surface temperature (°C) interannual variability in regional index. (b) & (c) Simulated spatial surface temperature distribution (i. Tmin & ii. Tmax) over Burgundy.

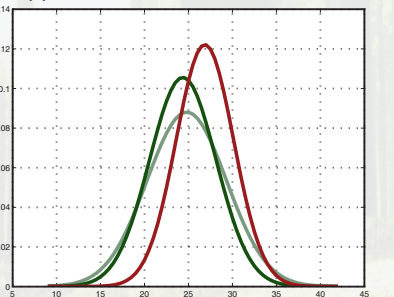
- Weak biases over Burgundy (a). Warm and cold biases between Obs. and Sim. Tmin and Tmax respectively.
- Realistic simulated Tmin and Tmax geography over Burgundy (b) & (c)

CLIMATE EVOLUTION UNDER A2 SCENARIO

(d) Tmin



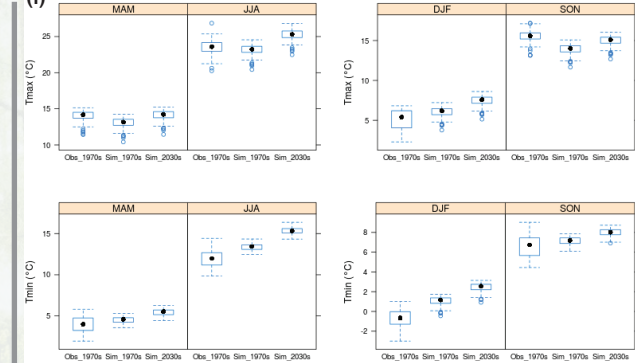
(e) Tmax



(d) & (e) Density of probability for i. Tmin and ii. Tmax temperatures observed (clear green curve), simulated (dark green curve) and projected (red curve).

- Tmin annual distribution show a systematic bias.
- For 2030s the increase of mean annual temperature over Burgundy is ~ 2.3°C for Tmin and 2.6°C for Tmax.
- The increase is highest for the high elevations (Morvan, Chatillon's Plateau – results not shown)

(f)

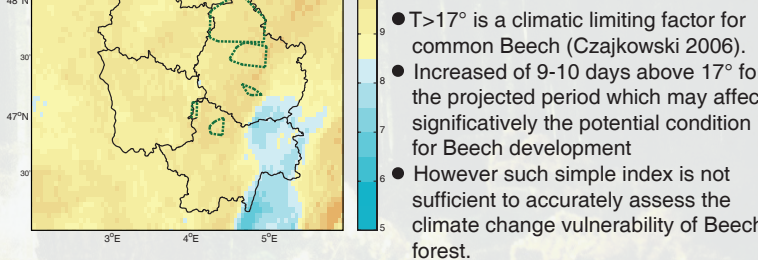


(f) Box-and-whisker plots show daily surface temperatures recorded by Meteo-France stations for Obs. and the nearest point for Sim. for each seasons.

- Good reproducibility of seasonal surface temperatures (d).
- The biases are season dependent. Highest warm bias for Tmin are observed for JJA and DJF while for Tmax it is for MAM and SON;
- Increasing projected temperatures for 2031-2048 (Mainly during JJA & DJF).
- Weak predicted temperature increase during MAM and SON.

POTENTIAL EFFECTS ON BEECH FORESTS

(g) Difference between simulated 1970-1987 and projected 2031-2048 passing frequency of days with average temperatures greater than 17°C. The contour lines show the distribution of Beech forests.



- T>17° is a climatic limiting factor for common Beech (Czajkowski 2006).
- Increased of 9-10 days above 17° for the projected period which may affect significantly the potential condition for Beech development
- However such simple index is not sufficient to accurately assess the climate change vulnerability of Beech forest.

CONCLUSIONS

- Current state-of-the-art RCM have good skill in simulating surface temperatures over Burgundy.
- This suggests that ARPEGE-WRF is able to reproduce reasonably well the spatial and temporal distribution pattern of surface temperature representing regional climate trend.
- ARW/WRF is a relevant tool to downscale climate projection. Such approach is promising towards a better estimation of climate change impacts on Burgundy's forest